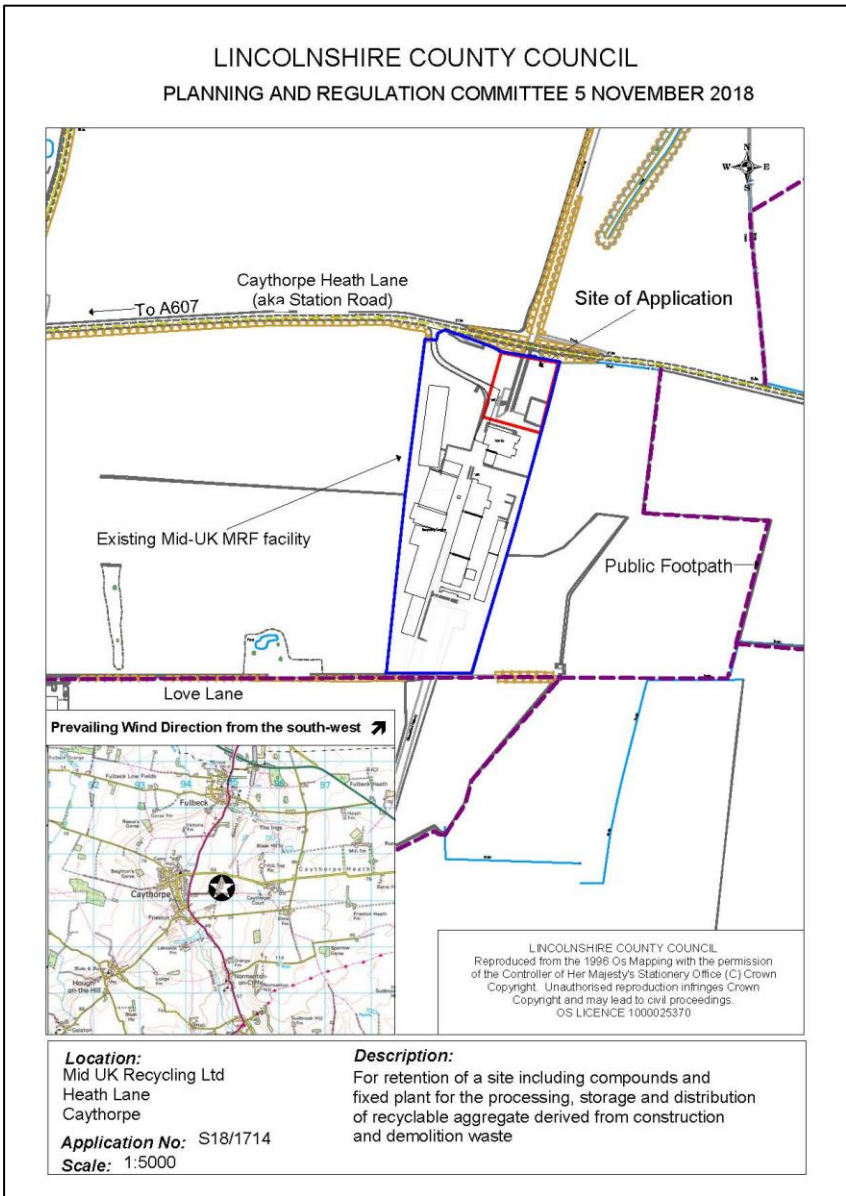
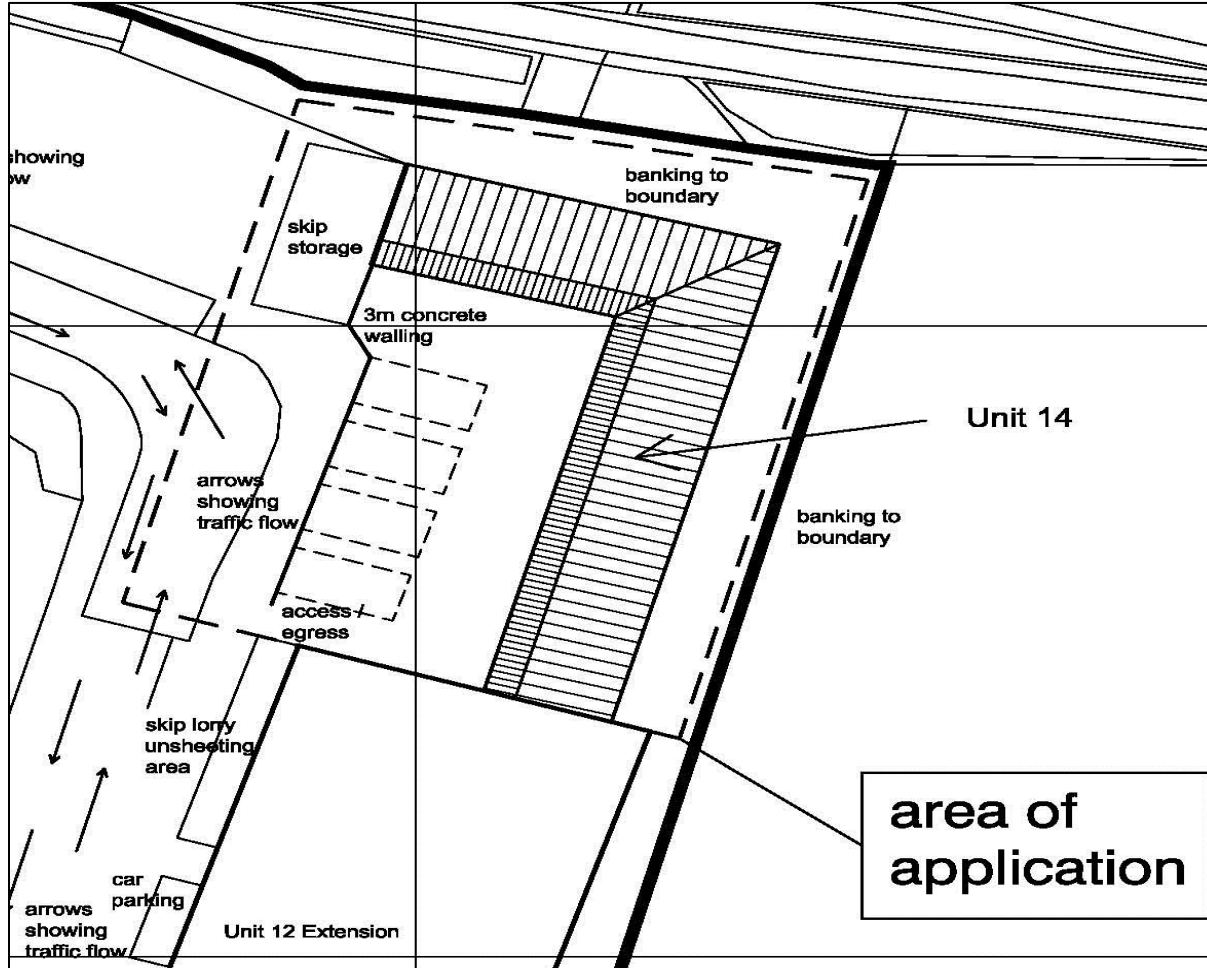
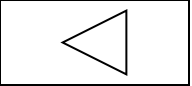
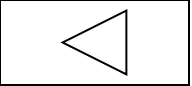


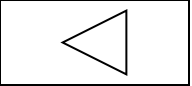
5.1 Caythorpe

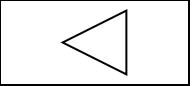


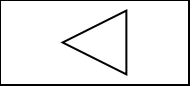




31/10/2018





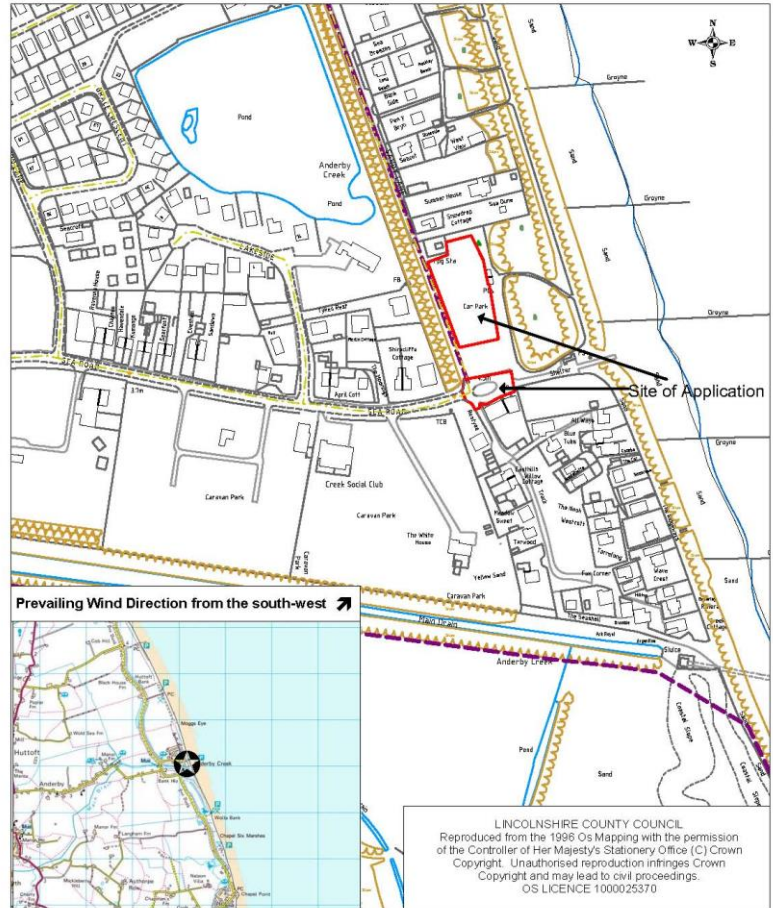


31/10/2018



6.1 Anderby Creek

LINCOLNSHIRE COUNTY COUNCIL
 PLANNING AND REGULATION COMMITTEE 5 NOVEMBER 2018



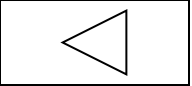
LINCOLNSHIRE COUNTY COUNCIL
 Reproduced from the 1996 Os Mapping with the permission
 of the Controller of Her Majesty's Stationery Office (C) Crown
 Copyright. Unauthorised reproduction infringes Crown
 Copyright and may lead to civil proceedings.
 OS LICENCE 1000025370

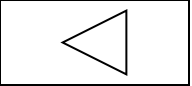
Location:
 Overflow Car Park & Roundabout
 off Sandy Lane
 Anderby Creek

Application No: N/089/01901/18/3

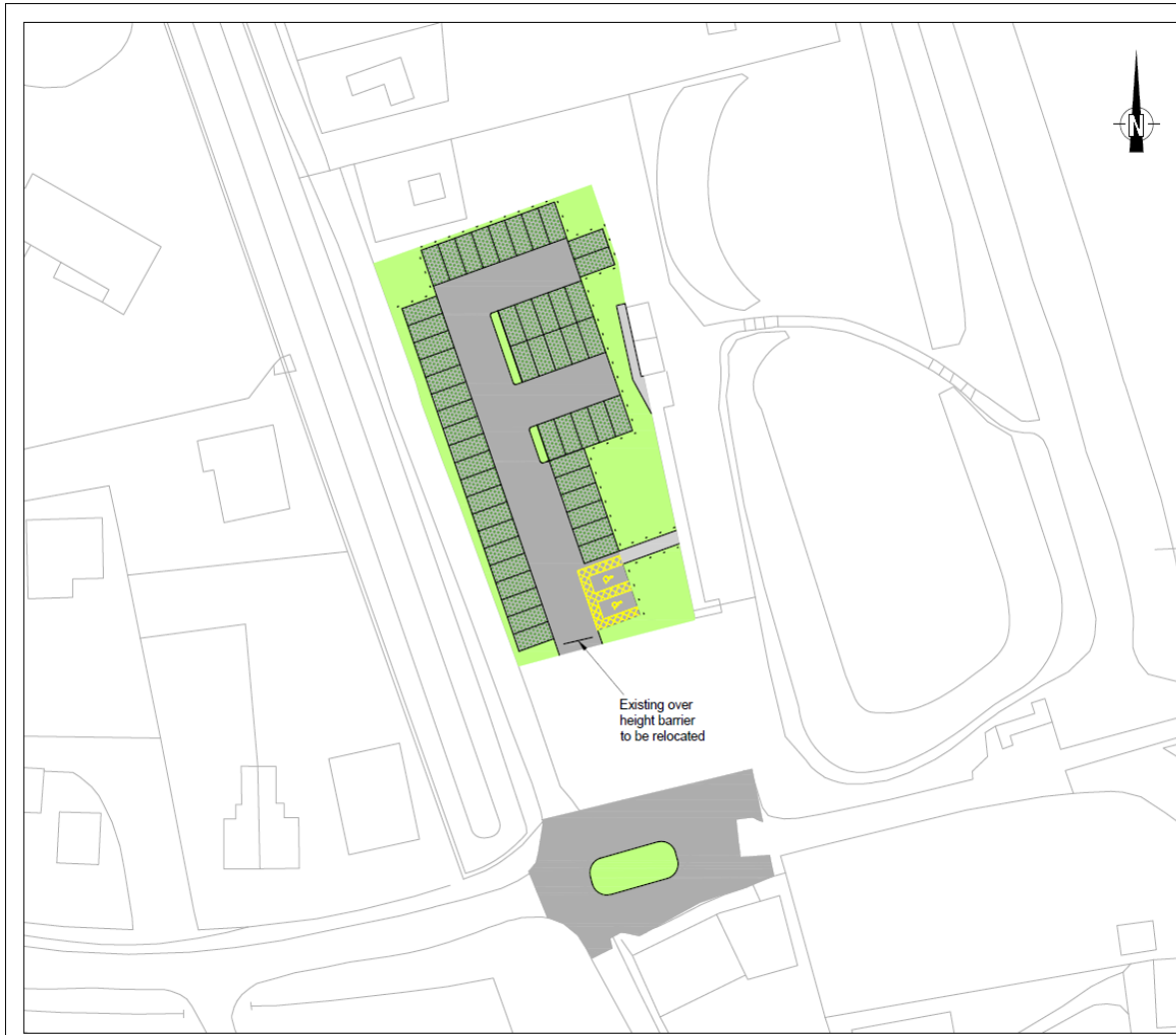
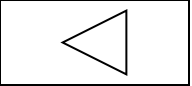
Scale: 1:2500

Description:
 To carry out improvement works including the
 resurfacing and development of the overspill
 car park, remodelling of the existing roundabout
 and resurfacing of the carriageway and its
 drainage system









X-Refs & Blocks used in this Drawing
 x-ssbase
 x-proposed agreed layout

Key

- Proposed verge (soil and seed)
- Proposed Grasscrete (or similar) parking bays
- Proposed carriageway with bituminous bound surface course
- Proposed footway with bituminous bound surface course
- Sleeper posts (on end)

Notes

1. 2 no. additional oak double liner litter bin assemblies to be installed within the car park area.
2. 2 no. Swedish Whitebeam trees to be planted in the verge north of the car park.

Drawing Status: **PLANNING SUBMISSION**

Rev	Description	Date	By	Appr	Scale

Amendment Details

Drawn by: **DJB** / 1st Approval by: **MAR**
 Date: **10/08/18** / Date: **30/08/18**

Description:
**COASTAL COUNTRY PARK - ANDERBY CREEK
 CAR PARK FORMALISATION AND
 ROUNDABOUT IMPROVEMENTS
 SITE PLAN**

Drawn by: **D/EI25** / 3001

Scale: **1:500** (Do not scale from this drawing)
 Primary: Secondary:

ECONOMIC DEVELOPMENT SERVICES
 ENVIRONMENT & ECONOMY DIRECTORATE
 LINCOLNTHORPE HOUSE
 36 ORCHARD STREET
 LINCOLN LN1 3QX
 Customer Service Centre: (01422) 782070



LINCOLNSHIRE COUNTY COUNCIL - Reproduced by an Ordnance Survey material with the permission of Ordnance Survey on behalf of the Controller of Her Majesty's Stationery Office & Crown copyright. Unauthorised reproduction infringes Crown copyright and may lead to prosecution or civil proceedings. OS Licence 100020317 © 2004